



## NA GLOBAL REALTY & INVESTMENT LTD

Mineral Exploration Company

### Exploration Activities Update for Guinea Licenses

NA Global Investment Group, the Africa-focused investment company is focused on mineral license acquisition, exploration and development, targeting to deliver value on its Guinea mineral portfolios. The company is pleased to provide a summary of exploration activities on its most advance exploration project on the Kouroussa Prospecting License (**Farakoba Gold Project**).

#### HIGHLIGHTS

##### **Farakoba Gold Project: Auger Drilling**

- **NA Global** has intercepted significant gold mineralization from the recently completed Phase 1 auger drilling program on the company's most advanced Kouroussa Prospecting License situated in the prolific Siguiri Basin of the Kankam Region in Guinea
- Provisional gold assay results received for auger drilling returned **12m @ 1.164g/t including 4m @ 2.045g/t.**
- Encouraging results are expected from the pending assay results expected in December.
- Auger drilling have been completed on the three priority auger drilling targets delineated from geological mapping, rock chip sampling from artisanal mine sites and regional soil geochemistry anomalous zones.

#### CONTACT

☎ (+233) 054 163 5455  
020 699 8018  
(+224) 629 943 000  
☎ (+224) 622 575 773  
(+224)666 455 525

📍 East Legon, Accra &  
Conakry Rép. De Guinée.  
✉ [nii.addy@naglobalinvestment.com](mailto:nii.addy@naglobalinvestment.com)

🌐 [www.naglobalinvestmentgroup.com](http://www.naglobalinvestmentgroup.com)



## NA GLOBAL REALTY & INVESTMENT LTD

Mineral Exploration Company

- NA Global commissioned auger drilling program on the three regional explorations targets (Siraninkoro, Sagbakoro and Linkoko) in August 2023.
- NA Global selected auger drilling contractor **West Africa Forage Sarl** in Guinea to carry out the planned 4000m auger drilling program.
- A total **183** auger holes were completed on the three auger priority targets accounting for **3824m** of auger drilling.
- A total of **1088** samples including QAQC samples have submitted to SGS lab in Mali for prepping and for analysis in SGS lab in Burkina Faso
- Visible gold specks observed from the panned concentrate of artisanal workings in the auger target zones.
- Provisional **223** assays results received from the SGS lab shows significant gold mineralization with the remaining **865** assay results pending.

### THE FARAKOBA GOLD PROJECT

The Farakoba Gold Project is situated in the prolific Siguiri Basin, 50km North of Predictive Discovery Limited Bankan Project which has a growing resources base of 5.38 Moz Au (4.14Moz indicated and 1.24Moz inferred). The license is located within the environs of Farakoba village and lies within the Balato Sub-Prefecture in the Prefecture of Kouroussa (at the North-western part of Kankan Region). The Farakoba Project covers an area of **99.99915km<sup>2</sup>** and it is

#### CONTACT

☎ (+233) 054 163 5455  
020 699 8018  
(+224) 629 943 000  
☎ (+224) 622 575 773  
(+224)666 455 525

📍 East Legon, Accra &  
Conakry Rép. De Guinée.

✉ [nii.addy@naglobalinvestment.com](mailto:nii.addy@naglobalinvestment.com)

🌐 [www.naglobalinvestmentgroup.com](http://www.naglobalinvestmentgroup.com)



## NA GLOBAL REALTY & INVESTMENT LTD

Mineral Exploration Company

approximately 40km northwest of Sub-Prefecture capital (Balato) and 77.5km north of Kouroussa, the capital of the Prefecture. The concession is about 163km from Kankan, which is the Capital city of the Region and 620km from Conakry the capital of Guinea.

NA Global is focused on sustainably developing the Farakoba Project to feasibility stage aiming to create value for its shareholders and the surrounding communities in the project catchment area.



NA global have four gold portfolio, one bauxite and one lithium in Guinea

Table 1: August to September 2023 Auger Drilling Statistics

Drill Type	Holes	Meters	Locality
Auger	183	3824	Siraninkoro, Sagbakoro


Permit Name	Type	Commodity	Area (km <sup>2</sup> )	Equity	Status
KOUROUSSA	Exploration Permit	Gold	99.9915	100%	Active
SIGUIRI	Exploration Permit	Gold	99.9676	100%	Active
DINGUIRAYE 1	Reconnaissance Permit	Gold	99.8304	100%	Pending
DINGUIRAYE 2	Reconnaissance Permit	Gold	99.7295	100%	Pending
GAOUAL	Exploration Permit	Bauxite	299.9073	100%	Active
NZEREKORE	Reconnaissance Permit	Lithium	99.9773	100%	Pending

### CONTACT

 (+233) 054 163 5455  
020 699 8018  
(+224) 629 943 000  
 (+224) 622 575 773  
(+224)666 455 525

 East Legon, Accra &  
Conakry Rép. De Guinée.

 nii.addy@naglobalinvestment.com

 [www.naglobalinvestmentgroup.com](http://www.naglobalinvestmentgroup.com)



## NA GLOBAL REALTY & INVESTMENT LTD

Mineral Exploration Company

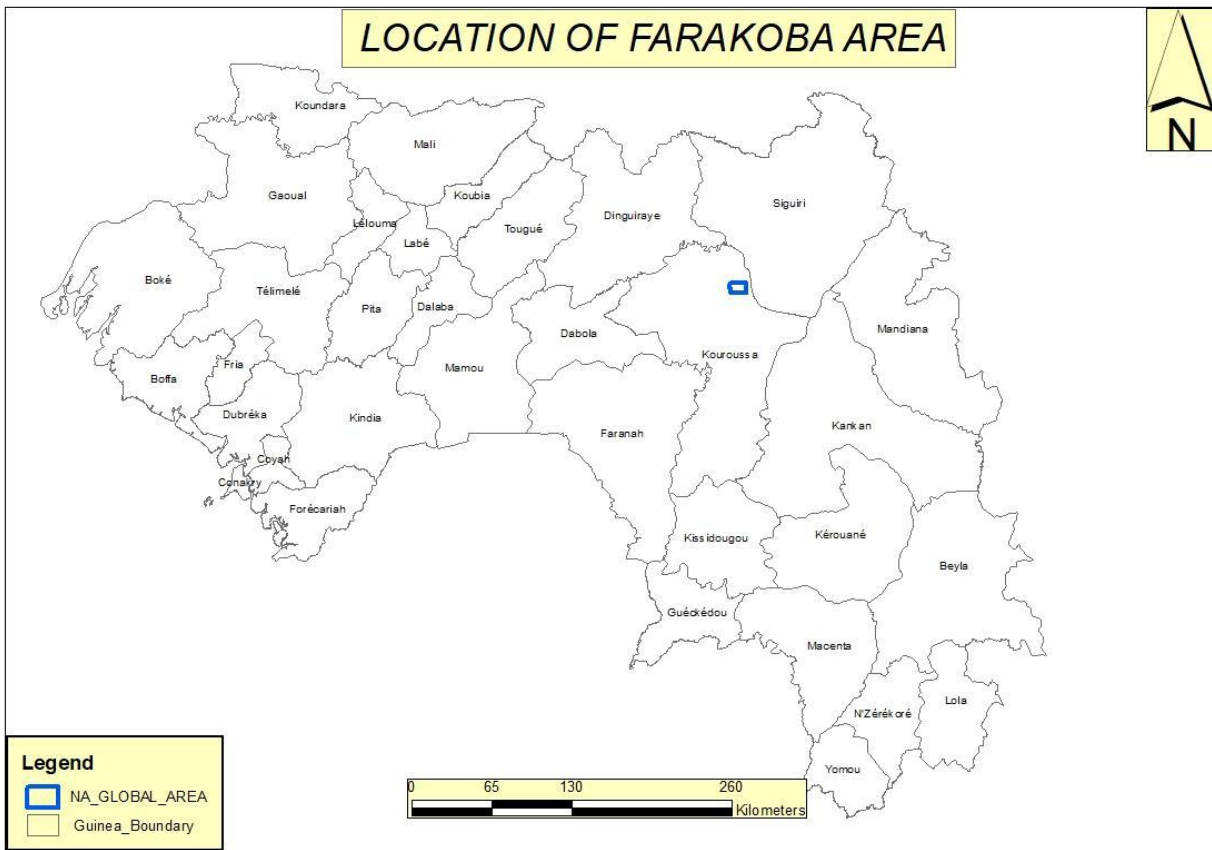


Figure 1: Location of Farakoba Project

### CONTACT

(+233) 054 163 5455  
020 699 8018  
(+224) 629 943 000

(+224) 622 575 773  
(+224) 666 455 525

East Legon, Accra &  
Conakry Rép. De Guinée.

nii.addy@naglobalinvestment.com

[www.naglobalinvestmentgroup.com](http://www.naglobalinvestmentgroup.com)



## NA GLOBAL REALTY & INVESTMENT LTD

Mineral Exploration Company

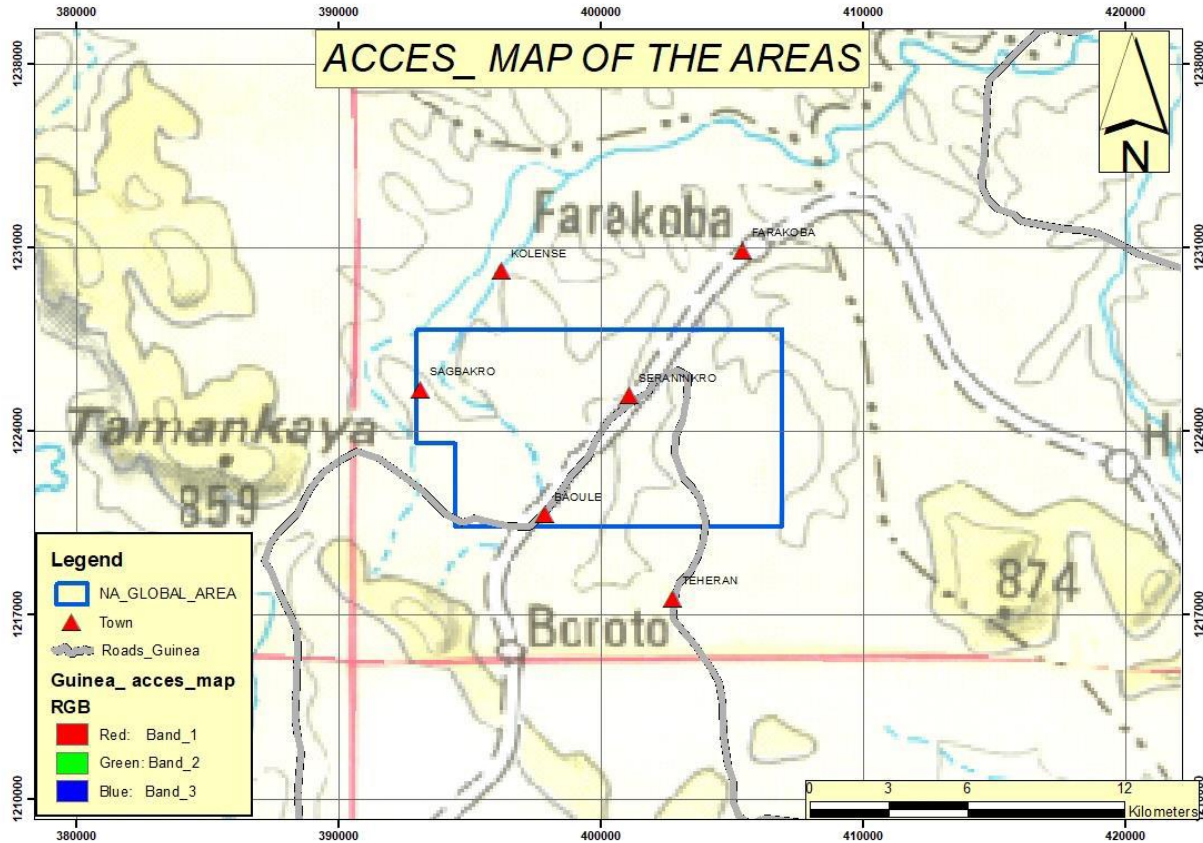


Figure 2: Access route to Farakoba Project area.

### CONTACT

(+233) 054 163 5455  
020 699 8018  
(+224) 629 943 000

(+224) 622 575 773  
(+224) 666 455 525

East Legon, Accra &  
Conakry Rép. De Guinée.

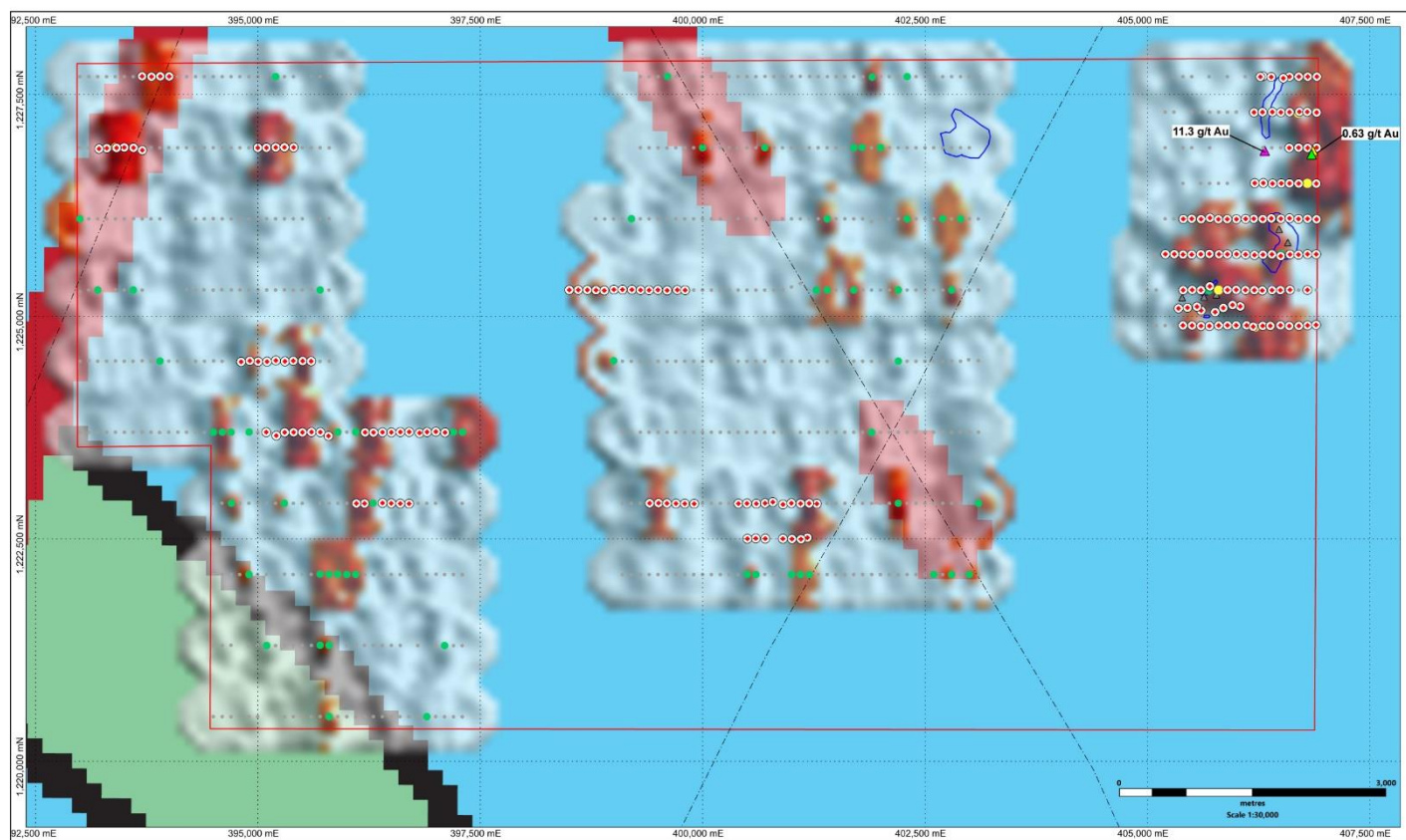
nii.addy@naglobalinvestment.com

[www.naglobalinvestmentgroup.com](http://www.naglobalinvestmentgroup.com)



## NA GLOBAL REALTY & INVESTMENT LTD

Mineral Exploration Company



Farakoba Exploration Auger Results Update Map

### Legend

#### Auger Drilling

○ Completed Auger Collar

#### Regional Structure

--- Regional Shear

#### Artisanal workings

□ Mine Zone

#### Pits Assay Au\_ppm

▲ 3 to 100  
▲ 1 to 3  
▲ 0.5 to 1  
▲ 0.2 to 0.5  
▲ 0.1 to 0.2  
▲ 0 to 0.1

#### Soils Assay Au\_ppb

● >50 ppb  
● 40 to 50  
● 20 to 40  
● 10 to 20  
● 1 to 10

#### Tenement

□ Farakoba\_Concession

#### Soil Anomaly Heat Map

■ 25.88  
■ 7.421

#### Regional Geology

□ Birimian Metasedimentary Rock  
■ Birimian metavolcanic Rocks

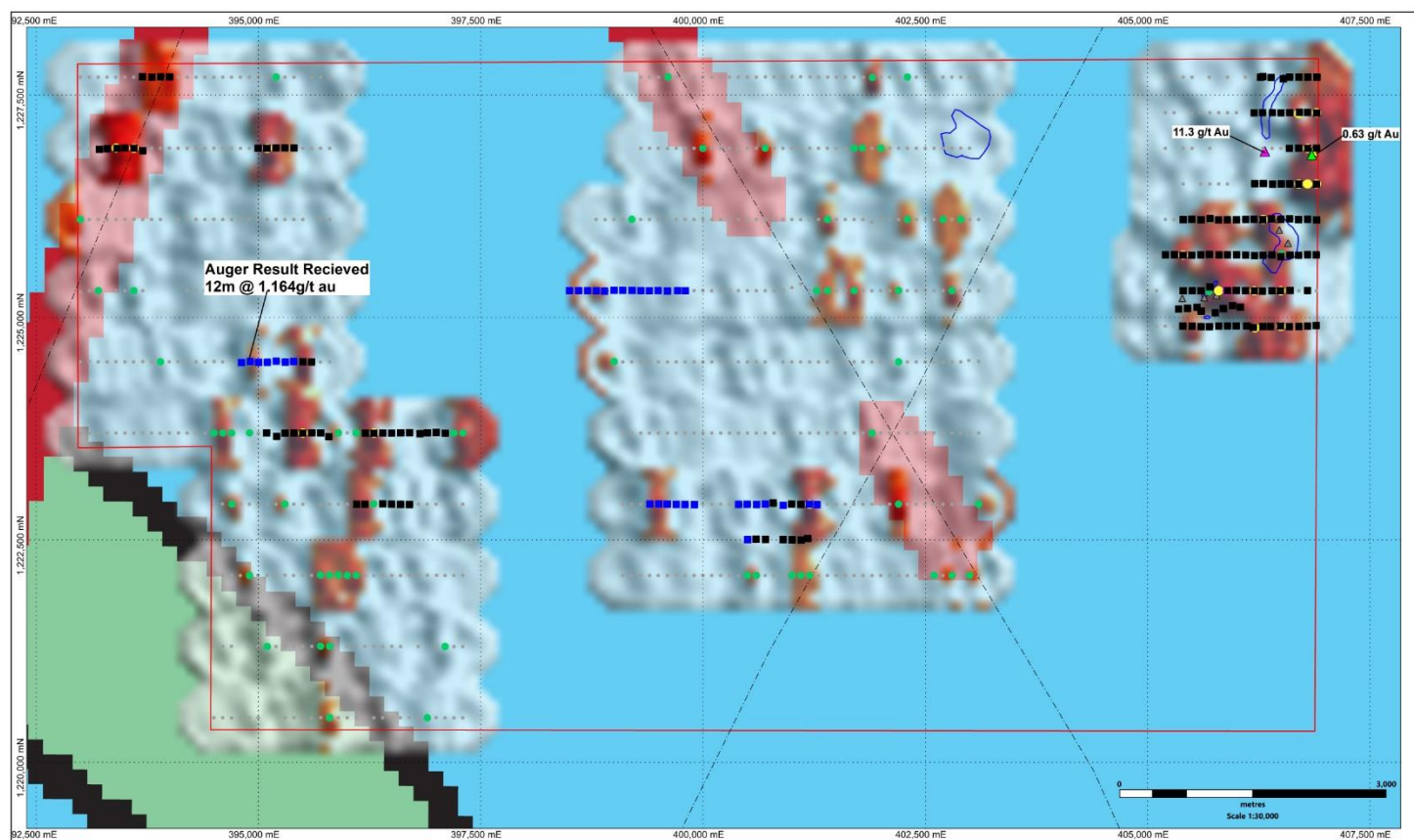
Auger Drilling Update





## NA GLOBAL REALTY & INVESTMENT LTD

Mineral Exploration Company



Farakoba Exploration Auger Results Update Map

### Legend

#### Auger Drilling

• Completed Auger Collar

#### Auger Drilling Results

■ Result Recieved

■ Result Pending

#### Regional Structure

--- Regional Shear

#### Artisanal workings

□ Mine Zone

#### Pits Assay Au\_ppm

▲ 3 to 100  
▲ 1 to 3  
▲ 0.5 to 1  
▲ 0.2 to 0.5  
▲ 0.1 to 0.2  
▲ 0 to 0.1

#### Soils Assay Au\_ppb

● >50 ppb  
● 40 to 50  
● 20 to 40  
● 10 to 20  
● 1 to 10

#### Tenement

□ Farakoba\_Concession

#### Soil Anomaly Heat Map

■ 25.88

7.421

#### Regional Geology

□ Birimian Metasedimentary Rock

■ Birimian metavolcani Rocks

Auger Drilling Result Update



## NA GLOBAL REALTY & INVESTMENT LTD

Mineral Exploration Company



Auger drilling on the Farakoba Gold Project





## NA GLOBAL REALTY & INVESTMENT LTD

Mineral Exploration Company



**Left Photo:** Showing auger drilling chip tray

**Right Photo:** Local artisanal mining for gold on the project by locals





## **NA GLOBAL REALTY & INVESTMENT LTD**

Mineral Exploration Company

---



Gold Recovered from Artisanal mining by locals